













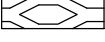


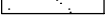










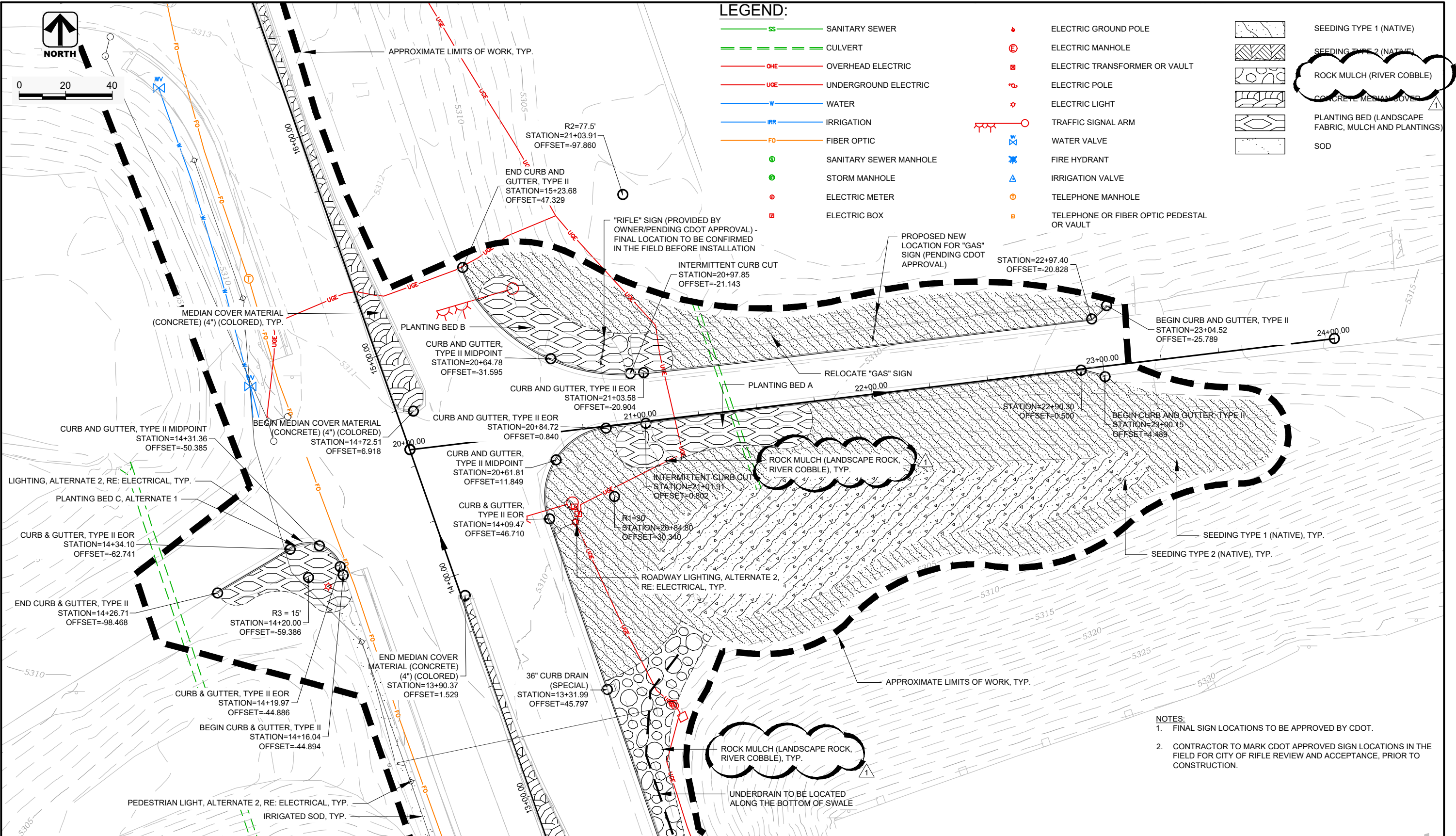


LEGEND:

- | | | |
|--|--|--|
|  SANITARY SEWER |  ELECTRIC GROUND POLE |  SEEDING TYPE 1 (NATIVE) |
|  CULVERT |  ELECTRIC MANHOLE |  SEEDING TYPE 2 (NATIVE) |
|  OVERHEAD ELECTRIC |  ELECTRIC TRANSFORMER OR VAULT |  ROCK MULCH (RIVER COBBLE) |
|  UNDERGROUND ELECTRIC |  ELECTRIC POLE |  CONCRETE MEDIAN COVER |
|  WATER |  ELECTRIC LIGHT |  PLANTING BED (LANDSCAPE FABRIC, MULCH AND PLANTINGS) |
|  IRRIGATION |  TRAFFIC SIGNAL ARM |  SOD |
|  FIBER OPTIC |  WATER VALVE | |
|  SANITARY SEWER MANHOLE |  FIRE HYDRANT | |
|  STORM MANHOLE |  IRRIGATION VALVE | |
|  ELECTRIC METER |  TELEPHONE MANHOLE | |
|  ELECTRIC BOX |  TELEPHONE OR FIBER OPTIC PEDESTAL OR VAULT | |



NOTES:
 1. FINAL SIGN LOCATIONS TO BE APPROVED BY CDOT.
 2. CONTRACTOR TO MARK CDOT APPROVED SIGN LOCATIONS IN THE FIELD FOR CITY OF RIFLE REVIEW AND ACCEPTANCE, PRIOR TO CONSTRUCTION.

Print Date: 8/9/2021	0000
File Name: LAYOUT.DWG	
Horiz. Scale: As Noted Vert. Scale: As Noted	
Unit Information Unit Leader Initials	

Sheet Revisions		
Date:	Comments	Init.
8/10/2021	ADDENDUM 1	1


 The City of Rifle, COLORADO
 202 Railroad Ave, Rifle, CO 81650 (970) 665-6559

As Constructed
No Revisions:
Revised:
Void:

LAYOUT AND MATERIALS PLAN ENLARGEMENT			
Designer:	TAR	Structure Numbers:	NA
Detailer:	TAR	Structure Numbers:	NA
Sheet Subset:	NA	Subset Sheets:	12 of 24

Project No.	
Sheet Number	C04

